



# Oxford County



## Police Services Board Report



November 2018

**Police Services Board Report for Ingersoll  
2018/Nov**

<b>Public Complaints</b>	
Policy	0
Service	0
Conduct	3

**Date information collected from Professional Standards Bureau Commander Reports:** 2018-12-12

**Data Source**

Ontario Provincial Police, Professional Standards Bureau Commander Reports

- Includes all public policy, service and conduct complaints submitted to the Office of the Independent Police Review Director (OIPRD)

<b>Secondary Employment</b>
-----------------------------

<b>Daily Activity Reporting Patrol Hours</b>	
<b>Total Hours</b>	<b>2018/Nov</b>
Number of Cruiser Patrol Hours	191.25
Number of Motorcycle Patrol Hours	0.00
Number of Marine Patrol Hours	0.00
Number of ATV Patrol Hours	0.00
Number of Snowmobile Patrol Hours	0.00
Number of Bicycle Patrol Hours	0.00
Number of Foot Patrol Hours	27.50
Number of School Patrol Hours	68.50

**Data source (Daily Activity Reporting System) date:** 2018/12/07

<b>Staffing Updates</b>
-------------------------

<b>Detachment Initiatives</b>	
Number of Targeted Media Releases:	Nov 5 - Theft at Ingersoll Jewellery Store // Nov 19 - Search Warrant Executed // Nov 20 - Search Warrant Update // Nov 26 - Festive RIDE Campaign
Crime and Traffic Campaigns/Initiatives:	Four RIDES // Nov 23 - Jan 2 - Festive RIDE Campaign
Lock It or Lose It:	Nov 14 - Oxford St and Market Ln parking lots - 37 vehicles checked (2 unlocked / 9 with valuables visible)
Other:	Auxiliary Hours - Admin: 2.00, Comm. Policing: 47.00, Patrol: 29.50, Training: 10.00 (Total 88.50) // Community Events: Nov 17 - Ingersoll Christmas Parade

**Detachment:** 6S - OXFORD

**Location code(s):** 6S00 - OXFORD

**Area code(s):** 6205 - Ingersoll (old association)

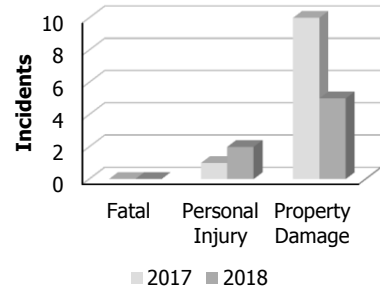
**Report Generated on:**

12-Dec-18 8:59:05 AM

PP-CSC-Operational Planning-4300

**Police Services Board Report for '6205 - Ingersoll' Motor Vehicle Collisions**  
**Records Management System**  
**November 2018**

<b>Motor Vehicle Collisions by Type</b>						
<b>Incidents</b>	<b>November</b>			<b>Year to Date November</b>		
	2017	2018	% Change	2017	2018	% Change
Fatal	0	0	N/C	0	0	N/C
Personal Injury	1	2	100.0%	19	17	-10.5%
Property Damage	10	5	-50.0%	73	86	17.8%
<b>Total</b>	<b>11</b>	<b>7</b>	<b>-36.4%</b>	<b>92</b>	<b>103</b>	<b>12.0%</b>



Data contained within this report is dynamic in nature and numbers will change over time as the Ontario Provincial Police continue to investigate and solve crime.

**Data Utilized**

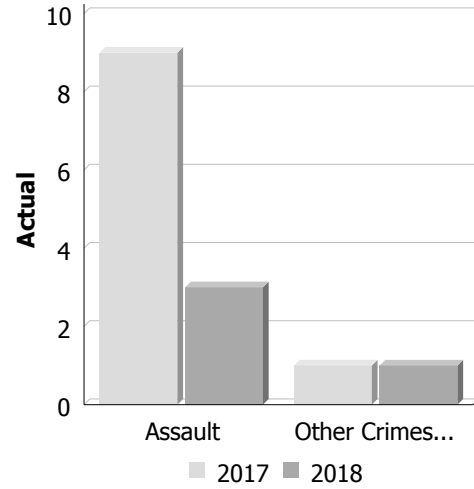
Niche RMS All Offence Level Business Intelligence Cube

**Detachment:** 6S - OXFORD  
**Area:** 6205 - Ingersoll  
**Data source date:** 2018/12/07

**Police Services Board Report for Ingersoll  
Records Management System  
November - 2018**

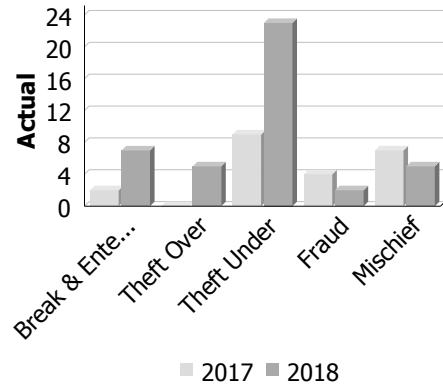
**Violent Crime**

Actual	November			Year to Date - November		
	2017	2018	% Change	2017	2018	% Change
Murder	0	0	--	0	0	--
Other Offences Causing Death	0	0	--	0	0	--
Attempted Murder	0	0	--	0	0	--
Sexual Assault	0	0	--	7	16	128.6%
Assault	9	3	-66.7%	56	60	7.1%
Abduction	0	0	--	1	1	0.0%
Robbery	0	0	--	1	0	-100.0%
Other Crimes Against a Person	1	1	0.0%	14	19	35.7%
<b>Total</b>	<b>10</b>	<b>4</b>	<b>-60.0%</b>	<b>79</b>	<b>96</b>	<b>21.5%</b>



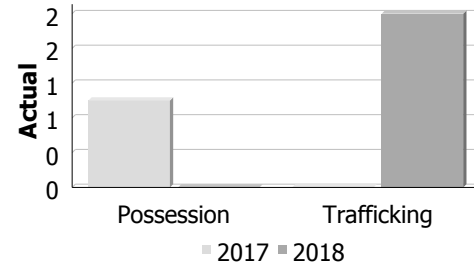
**Property Crime**

Actual	November			Year to Date - November		
	2017	2018	% Change	2017	2018	% Change
Arson	0	0	--	1	2	100.0%
Break & Enter	2	7	250.0%	27	49	81.5%
Theft Over	0	5	--	22	58	163.6%
Theft Under	9	23	155.6%	162	182	12.3%
Have Stolen Goods	0	0	--	1	6	500.0%
Fraud	4	2	-50.0%	36	38	5.6%
Mischief	7	5	-28.6%	68	73	7.4%
<b>Total</b>	<b>22</b>	<b>42</b>	<b>90.9%</b>	<b>317</b>	<b>408</b>	<b>28.7%</b>



**Drug Crime**

Actual	November			Year to Date - November		
	2017	2018	% Change	2017	2018	% Change
Possession	1	0	-100.0%	6	7	16.7%
Trafficking	0	2	--	1	6	500.0%
Importation and Production	0	0	--	0	1	--
<b>Total</b>	<b>1</b>	<b>2</b>	<b>100.0%</b>	<b>7</b>	<b>14</b>	<b>100.0%</b>



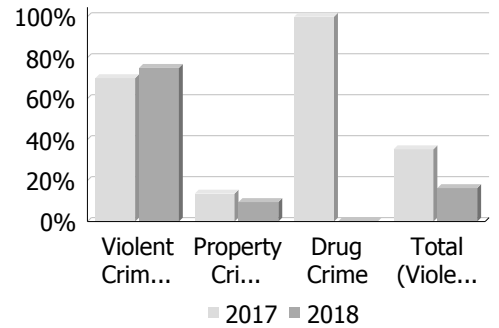
**Detachment:** 6S - OXFORD  
**Location code(s):** 6S00 - OXFORD  
**Area code(s):** 6205 - Ingersoll  
**Data source date:**  
 2018/12/01

**Report Generated on:**  
 7-Dec-18 1:42:01 PM  
 PP-CSC-Operational Planning-4300

**Police Services Board Report for Ingersoll  
Records Management System  
November - 2018**

**Clearance Rate**

Clearance Rate	November			Year to Date - November		
	2017	2018	Difference	2017	2018	Difference
Violent Crime	70.0%	75.0%	5.0%	84.8%	85.4%	0.6%
Property Crime	13.6%	9.5%	-4.1%	22.4%	17.6%	-4.8%
Drug Crime	100.0%	0.0%	-100.0%	100.0%	57.1%	-42.9%
<b>Total (Violent, Property &amp; Drug)</b>	<b>35.3%</b>	<b>16.3%</b>	<b>-19.0%</b>	<b>37.8%</b>	<b>32.6%</b>	<b>-5.2%</b>



Data contained within this report is dynamic in nature and numbers will change over time as the Ontario Provincial Police continue to investigate and solve crime.

**Data Utilized**

- Major Crimes
- Niche RMS All Offence Level Business Intelligence Cube

**Detachment:** 6S - OXFORD  
**Location code(s):** 6S00 - OXFORD  
**Area code(s):** 6205 - Ingersoll  
**Data source date:**  
 2018/12/01

**Report Generated on:**  
 7-Dec-18 1:42:01 PM  
 PP-CSC-Operational Planning-4300

# Police Services Board Report

## Ingersoll

November

2018

<b>Provincial Offence Notices</b>	
<b>Charge</b>	<b>Number</b>
Speeding	7
Plate/Permit/Insurance	24
Fail to Stop/Disobey Sign	3
Fail to Yield/Improper Turn	6
Careless Driving	1
Liquor/Trespass	2
Seatbelt	0
Drive Handheld Device	2
Cannabis Act	0
Other	2
<b>Total</b>	<b>47</b>
By-Law: Parking/Noise/Other	7/0/0

## Ingersoll Speeding Locations - November 2018

Location	Number	Percent of Outside Residence	Residence of Violator
Harris Street	3	33%	ING-2 Other-1
Ingersoll Street	4	100%	ING -0 Other - 4
<b>Total</b>	<b>7</b>	<b>71%</b>	<b>ING - 2</b> <b>Other -5</b>

## Ingersoll Charge Locations (non-speeding) - Nov 2018

Location	Charge
Bell Street	No Permit-1 Unsafe lane change-1
Canterbury Street	No Permit-1
Caroll Street	No Licence-1 Tobacco Act-Possess unmarked cigarettes-1
Charles Street	No Insurance-2 No Licence-1 No Permit-1 Careless-1
Clarke Road	Improper plates-1 No Insurance-1
Concession Street	Fail to yield-1
George Street	No Permit-1
Harris Street	No Permit-2 No Insurance-1
King Street	Drive handheld device-1 Follow too close-1 Fail to yield-1
Mutual Street	Fail to report damage to fence on highway-1
North Town Line	No Permit-1 No Licence-1
Oxford Street	Trespassing-1
Pemberton Street	No Licence-1
Samnah Crescent	No Permit-2



Thames Street	No Insurance-2 Amber light-fail to stop-1 No Permit-4 Red light proceed before green-1 Red light-fail to stop-2 Drive wrong way-one way traffic-1 Drive handheld device-1
Victoria Street	Public Intox-1



## Calls For Service (CFS) Billing Summary Report

### Ingersoll November - 2018

Billing Categories <i>(Billing categories below do not match traditional crime groupings)</i>	2018				2017			
	November	Year to Date	Time Standard	Year To Date Weighted Hours	November	Year to Date	Time Standard	Year To Date Weighted Hours
Violent Criminal Code	4	111	15.1	1,676.1	14	100	15.1	1,510.0
Property Crime Violations	40	430	7.6	3,268.0	26	356	7.6	2,705.6
Other Criminal Code Violations (Excluding traffic)	6	84	7.6	638.4	2	67	7.6	509.2
Drug Possession	0	25	6.2	155.0	4	30	6.2	186.0
Drugs	2	8	33.9	271.2	0	1	33.9	33.9
Statutes & Acts	12	232	3.1	719.2	15	180	3.1	558.0
Operational	78	1,660	3.4	5,644.0	118	1,455	3.4	4,947.0
Operational2	11	472	1.2	566.4	32	420	1.2	504.0
Traffic	12	141	3.4	479.4	16	131	3.4	445.4
<b>Total</b>	<b>165</b>	<b>3,163</b>		<b>13,417.7</b>	<b>227</b>	<b>2,740</b>		<b>11,399.1</b>

#### **Note to Detachment Commanders:**

- **The content of each report is to be shared by the Detachment Commander only with the municipality for which it was generated. The municipality may treat this as a public document and distribute it as they wish.**
- All data is sourced from the Niche RMS application. Included are 'reported' occurrences (actuals and unfounded occurrences) for 'billable' occurrences ONLY. Data is refreshed on a weekly basis.
- The Traffic category includes motor vehicle collision (MVC) occurrences entered into Niche (UCR code 8521). MVCs are NOT sourced from the eCRS application for this report.
- Only the primary violation is counted within an occurrence.
- Time standards displayed are for the 2017 billing period.

#### **Note to Municipalities:**

- Data contained within this report is dynamic in nature and numbers will change over time as the Ontario Provincial Police continues to investigate and solve crime.
- This report is NOT to be used for crime trend analysis as not all occurrences are included.
- Data groupings within this report do not match traditional crime groupings seen in other public reports such as the OPP Police Services Board reports or Statistics Canada reporting.



**High School Resource Officer Report**  
**Ingersoll District Collegiate Institute**  
**2018 – 2019 School Year**  
**November 2018**

Submitted by Provincial Constable Kevin Bylsma

**Criminal Code Calls for Service**

<b>Incident Type</b>	<b>This Month</b>	<b>YTD Total</b>
Assault		
Mischief		
Threats / Intimidation		
Theft	1	3
Drugs		1
Trouble with Youth	3	7
Other	3	15
<b>Total</b>	<b>7</b>	<b>26</b>
<b>Police Action Taken</b>	<b>This Month</b>	<b>YTD Total</b>
Warnings	4	12
Charges		
Diversions		
Assist Other Officer	2	6

**Provincial Offence Calls for Service**

<b>Incident Type</b>	<b>This Month</b>	<b>YTD Total</b>
Highway Traffic Act	1	3
Trespass to Property Act		
Liquor Licence Act		
Mental Health Act	1	2
Smoke-Free Ontario Act		2
Ontario Cannabis Act	2	4
<b>Total</b>	<b>4</b>	<b>11</b>
<b>Police Action Taken</b>	<b>This Month</b>	<b>YTD Total</b>
Warnings	5	12
Charges		
Diversions		
Assist Other Officer	1	1

## Other Calls for Service

<b>Incident Type</b>	<b>This Month</b>	<b>YTD Total</b>
See "Events" tab below	1	2

## Calls for Service by Location

<b>Location</b>	<b>This Month</b>	<b>YTD Total</b>
IDCI	8	26
Fusion Youth Centre	0	0
Ingersoll Community	4	13

## Meetings

- Meetings with IDCI Principal and Vice Principal
- Oxford Drug Awareness Committee Meeting

## Presentations

- Cannabis Presentation made to Ingersoll BIA and Chamber of Commerce

## Events

- United Way Stair Climb Event involving all Oxford County High Schools.

## Officer Comments



**Coordinator: O.P.P. Constable Patti Cote  
W.P.S. S/Pc Shaylyn Jackson  
E-mail: [oxfordcs@execulink.com](mailto:oxfordcs@execulink.com)  
Web site: <http://www.oxfordcrimestoppers.com>**

To: Board of Directors, Crime Stoppers of Oxford Inc.  
Cc: Inspector Tony Hymers, Oxford OPP  
Inspector Paul Hess, Woodstock PS  
Staff Sgt Jen Ormsby, Oxford OPP  
Sgt. Kevin Talsma, Woodstock PS

### **Monthly Statistics for November 2018**

**28 Total Calls received this month.  
17 Woodstock PS tips  
9 OPP tips  
2 Assigned/out to other Crime Stoppers programs or Agency  
0 Not Assigned**

### **STATS FOR OPP: TIPS RECEIVED PER ZONE**

**2 for Tillsonburg  
3 for Ingersoll  
1 for Zorra  
1 for Norwich  
0 for South West Oxford  
1 for East Zorra-Tavistock  
1 for Blandford-Blenheim**

### **Meetings/Events Attended This Month**

November 13th Board Meeting

- OACS Christmas Luncheon in Etobicoke, Ontario December 3rd



**Crime of the Week Reports**

	<b>Location</b>	<b>Crime</b>	<b>This month</b>	<b>YTD</b>
<b>OPP</b>	Oxford	Break, Enters, Thefts and Mischiefs etc.	0	29
<b>WPS</b>	Woodstock	Break, Enters, Mischiefs	2	24

**Awareness**

**Media Relations:**

- Crime of the Week submissions sent to the local media outlets including print and television as well as social media which include our website

**Fundraising:**

**Promotions:**

**Upcoming Events**

**Other Items:**



Co-coordinator: OPP Cst. Patti Cote, WPS S/Pc Shaylyn Jackson  
 Chairperson: Mr. Glen Blair

**Statistics**

	<b>This Month</b>	<b>YTD</b>	<b>SI (1991)</b>
Tips Received	28	343	10,017
Arrests	0	8	1088
WPS Arrests	0	2	n/a
OPP Arrests	0	6	n/a
Other Arrests (Immigration)	0	0	0
Web Tips	14	165	982 (2006)
In-House	3	53	1435 (2004)
Call Centre	14	76	2014 (2004)
E-Transfer	0	54	1349 (2004)
<b>Cases Cleared</b>			
Total Cleared	0	10	1,397
Total Charges Laid	0	33	2,692
WPS Charges	0	9	n/a
OPP Charges	0	24	n/a
Rewards Approved	0	4	1465
Property Recovered	0	40,100	\$2,263,304
Narcotics recovered	0	2335	\$7,373,894
Total Value	0	40,100	\$9,835,053

Respectfully Submitted by  
**Patti Cote, Shaylyn Jackson**  
**Police Co-coordinator**  
**Crime Stoppers of Oxford**  
**Oxford County O.P.P./Woodstock Police Service**