



# Oxford County



## Police Services Board Report



December 2018

**Police Services Board Report for Ingersoll  
2018/Dec**

<b>Public Complaints</b>	
Policy	0
Service	0
Conduct	0

**Date information collected from Professional Standards Bureau Commander Reports:** 2019-01-07

**Data Source**

Ontario Provincial Police, Professional Standards Bureau Commander Reports

- Includes all public policy, service and conduct complaints submitted to the Office of the Independent Police Review Director (OIPRD)

<b>Secondary Employment</b>

<b>Daily Activity Reporting Patrol Hours</b>	
<b>Total Hours</b>	<b>2018/Dec</b>
Number of Cruiser Patrol Hours	308.00
Number of Motorcycle Patrol Hours	0.00
Number of Marine Patrol Hours	0.00
Number of ATV Patrol Hours	0.00
Number of Snowmobile Patrol Hours	0.00
Number of Bicycle Patrol Hours	0.00
Number of Foot Patrol Hours	24.50
Number of School Patrol Hours	33.00

**Data source (Daily Activity Reporting System) date:** 2019/01/05

<b>Staffing Updates</b>	
Transfers:	Two officers transferred in / One officer transferred out
Other:	One employee completed the Drug Recognition Course

<b>Detachment Initiatives</b>	
Number of Targeted Media Releases:	Dec 20 - Thief Caught Breaking into Shed / Dec 21 - Overnight Break in at Downtown Business
Crime and Traffic Campaigns/Initiatives:	Seven RIDES conducted / Festive RIDE (Nov 23 - Jan 2)
Lock It or Lose It:	Dec 18 - Market Lane and Thames Street parking lot - 130 vehicles checked (10 unlocked / 17 with valuables visible)
Other:	Auxiliary Hours: Total: 161.50 (Admin: 7.00, Comm. Policing: 64.00, Patrol: 90.50) / Community Services: Dec 8 - Cram-A-Cruiser Food Drive event, Foodland / Dec 18 - Inter Church Relief Christmas Hamper event / Dec 11 - Bus driver driving education session / Dec 19 - CAS Christmas Dinner

**Detachment:** 6S - OXFORD

**Location code(s):** 6S00 - OXFORD

**Area code(s):** 6205 - Ingersoll (old association)

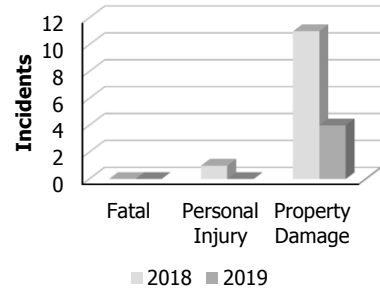
**Report Generated on:**

7-Jan-19 10:21:41 AM

PP-CSC-Operational Planning-4300

**Police Services Board Report for '6205 - Ingersoll' Motor Vehicle Collisions**  
**Records Management System**  
**December 2018**

<b>Motor Vehicle Collisions by Type</b>						
<b>Incidents</b>	<b>December</b>			<b>Year to Date December</b>		
	2017	2018	% Change	2017	2018	% Change
Fatal	0	0	N/C	0	0	N/C
Personal Injury	1	0	-100.0%	20	17	-15.0%
Property Damage	11	4	-63.6%	83	94	13.3%
<b>Total</b>	<b>12</b>	<b>4</b>	<b>-66.7%</b>	<b>103</b>	<b>111</b>	<b>7.8%</b>



Data contained within this report is dynamic in nature and numbers will change over time as the Ontario Provincial Police continue to investigate and solve crime.

**Data Utilized**

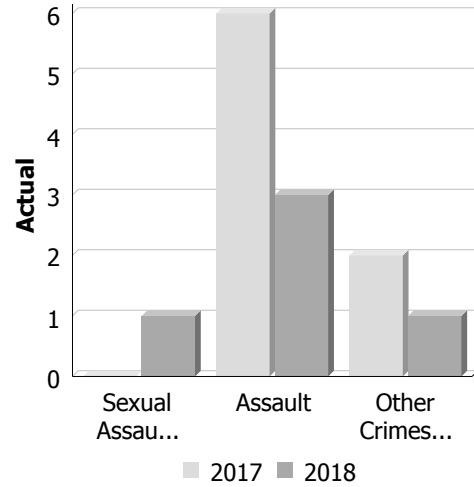
Niche RMS All Offence Level Business Intelligence Cube

**Detachment:** 6S - OXFORD  
**Area:** 6205 - Ingersoll  
**Data source date:** 2019/01/07

**Police Services Board Report for Ingersoll  
Records Management System  
December - 2018**

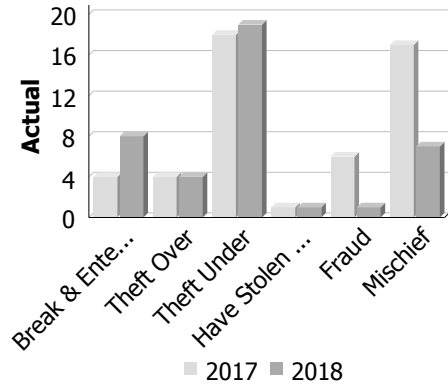
**Violent Crime**

Actual	December			Year to Date - December		
	2017	2018	% Change	2017	2018	% Change
Murder	0	0	--	0	0	--
Other Offences Causing Death	0	0	--	0	0	--
Attempted Murder	0	0	--	0	0	--
Sexual Assault	0	1	--	7	20	185.7%
Assault	6	3	-50.0%	62	63	1.6%
Abduction	0	0	--	1	1	0.0%
Robbery	0	0	--	1	0	-100.0%
Other Crimes Against a Person	2	1	-50.0%	16	24	50.0%
<b>Total</b>	<b>8</b>	<b>5</b>	<b>-37.5%</b>	<b>87</b>	<b>108</b>	<b>24.1%</b>



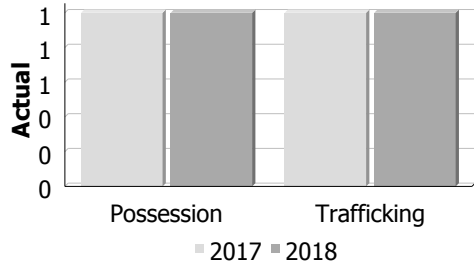
**Property Crime**

Actual	December			Year to Date - December		
	2017	2018	% Change	2017	2018	% Change
Arson	0	0	--	1	3	200.0%
Break & Enter	4	8	100.0%	31	63	103.2%
Theft Over	4	4	0.0%	26	62	138.5%
Theft Under	18	19	5.6%	180	203	12.8%
Have Stolen Goods	1	1	0.0%	2	7	250.0%
Fraud	6	1	-83.3%	42	45	7.1%
Mischief	17	7	-58.8%	85	80	-5.9%
<b>Total</b>	<b>50</b>	<b>40</b>	<b>-20.0%</b>	<b>367</b>	<b>463</b>	<b>26.2%</b>



**Drug Crime**

Actual	December			Year to Date - December		
	2017	2018	% Change	2017	2018	% Change
Possession	1	1	0.0%	7	9	28.6%
Trafficking	1	1	0.0%	2	8	300.0%
Importation and Production	0	0	--	0	1	--
<b>Total</b>	<b>2</b>	<b>2</b>	<b>0.0%</b>	<b>9</b>	<b>18</b>	<b>100.0%</b>



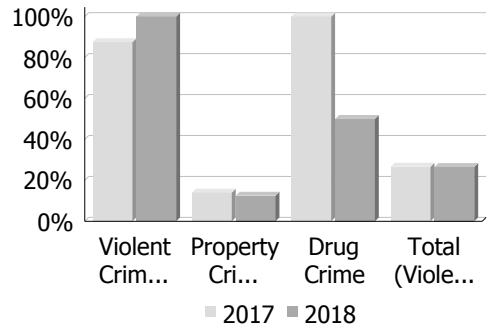
**Detachment:** 6S - OXFORD  
**Location code(s):** 6S00 - OXFORD  
**Area code(s):** 6205 - Ingersoll  
**Data source date:**  
 2019/01/05

**Report Generated on:**  
 7-Jan-19 9:33:00 AM  
 PP-CSC-Operational Planning-4300

**Police Services Board Report for Ingersoll  
Records Management System  
December - 2018**

**Clearance Rate**

Clearance Rate	December			Year to Date - December		
	2017	2018	Difference	2017	2018	Difference
Violent Crime	87.5%	100.0%	12.5%	85.1%	83.3%	-1.7%
Property Crime	14.0%	12.5%	-1.5%	21.2%	17.3%	-4.0%
Drug Crime	100.0%	50.0%	-50.0%	100.0%	55.6%	-44.4%
<b>Total (Violent, Property &amp; Drug)</b>	<b>26.7%</b>	<b>26.5%</b>	<b>-0.1%</b>	<b>36.3%</b>	<b>32.0%</b>	<b>-4.3%</b>



Data contained within this report is dynamic in nature and numbers will change over time as the Ontario Provincial Police continue to investigate and solve crime.

**Data Utilized**

- Major Crimes
- Niche RMS All Offence Level Business Intelligence Cube

**Detachment:** 6S - OXFORD  
**Location code(s):** 6S00 - OXFORD  
**Area code(s):** 6205 - Ingersoll  
**Data source date:**  
 2019/01/05

**Report Generated on:**  
 7-Jan-19 9:33:00 AM  
 PP-CSC-Operational Planning-4300

# Police Services Board Report

## Ingersoll

December

2018

<b>Provincial Offence Notices</b>	
<b>Charge</b>	<b>Number</b>
Speeding	13
Plate/Permit/Insurance	30
Fail to Stop/Disobey Sign	5
Fail to Yield/Improper Turn	2
Careless Driving	1
Liquor/Trespass	1
Seatbelt	1
Drive Handheld Device	1
Cannabis Act	0
Other	3
<b>Total</b>	<b>57</b>
By-Law: Parking/Noise/Other	28/0/0

## Ingersoll Speeding Locations - December 2018

Location	Number	Percent of Outside Residence	Residence of Violator
Harris Street	6	83%	ING-1 Other-5
Ingersoll Street	7	86%	ING -1 Other - 6
<b>Total</b>	<b>13</b>	<b>85%</b>	<b>ING - 2</b> <b>Other -11</b>

## Ingersoll Charge Locations (non-speeding) - Dec 2018

Location	Charge
Alma Street	Drive wrong way-one way traffic-1
Bell Street	No Permit-1
Canterbury Street	No Permit-2 Disobey stop sign-1
Charles Street	No Permit-2 No Licence-1
Clarke Road	No Permit-1
Harris Street	Improper plates-1 No Permit-10 No Insurance-1 No Licence-2 ORV-Unlawfully drive on highway-1
Ingersoll Street	Disobey stop sign-1
King Street	No Insurance-2 Drive handheld device-1
King Hiram Street	Disobey stop sign-1
Mutual Street	Disobey stop sign-1
North Town Line	No Insurance-1 Fail to yield-1 Dirty plate-1
Park Avenue	Person under 19yrs have liquor-1
Pemberton Street	No Permit-1
Princess Park Road	Unnecessary noise-1
Samnah Crescent	No Permit-2
Thames Street	Novice driver BAC above zero-1 No Permit-1
Underwood Road	Careless-1



Victoria Street	Disobey stop sign-1 No Seatbelt-1
Whiting Street	No Insurance-1



## Calls For Service (CFS) Billing Summary Report

### Ingersoll December - 2018

Billing Categories <i>(Billing categories below do not match traditional crime groupings)</i>	2018				2017			
	December	Year to Date	Time Standard	Year To Date Weighted Hours	December	Year to Date	Time Standard	Year To Date Weighted Hours
Violent Criminal Code	7	127	15.1	1,917.7	9	109	15.1	1,645.9
Property Crime Violations	41	489	7.6	3,716.4	52	408	7.6	3,100.8
Other Criminal Code Violations (Excluding traffic)	3	90	7.6	684.0	6	73	7.6	554.8
Drug Possession	2	30	6.2	186.0	1	31	6.2	192.2
Drugs	1	10	33.9	339.0	1	2	33.9	67.8
Statutes & Acts	24	260	3.1	806.0	22	202	3.1	626.2
Operational	113	1,866	3.4	6,344.4	134	1,589	3.4	5,402.6
Operational2	32	542	1.2	650.4	45	465	1.2	558.0
Traffic	9	156	3.4	530.4	19	150	3.4	510.0
<b>Total</b>	<b>232</b>	<b>3,570</b>		<b>15,174.3</b>	<b>289</b>	<b>3,029</b>		<b>12,658.3</b>

#### **Note to Detachment Commanders:**

- **The content of each report is to be shared by the Detachment Commander only with the municipality for which it was generated. The municipality may treat this as a public document and distribute it as they wish.**
- All data is sourced from the Niche RMS application. Included are 'reported' occurrences (actuals and unfounded occurrences) for 'billable' occurrences ONLY. Data is refreshed on a weekly basis.
- The Traffic category includes motor vehicle collision (MVC) occurrences entered into Niche (UCR code 8521). MVCs are NOT sourced from the eCRS application for this report.
- Only the primary violation is counted within an occurrence.
- Time standards displayed are for the 2017 billing period.

#### **Note to Municipalities:**

- Data contained within this report is dynamic in nature and numbers will change over time as the Ontario Provincial Police continues to investigate and solve crime.
- This report is NOT to be used for crime trend analysis as not all occurrences are included.
- Data groupings within this report do not match traditional crime groupings seen in other public reports such as the OPP Police Services Board reports or Statistics Canada reporting.



# High School Resource Officer Report Ingersoll District Collegiate Institute

2018 – 2019 School Year

December 2018

Submitted by Provincial Constable Kevin Bylsma

## Criminal Code Calls for Service

<b>Incident Type</b>	<b>This Month</b>	<b>YTD Total</b>
Assault		
Mischief		
Threats / Intimidation		
Theft	1	4
Drugs		1
Trouble with Youth		7
Other	1	16
<b>Total</b>	<b>2</b>	<b>28</b>
<b>Police Action Taken</b>	<b>This Month</b>	<b>YTD Total</b>
Warnings		12
Charges		
Diversions		
Assist Other Officer	1	7

## Provincial Offence Calls for Service

<b>Incident Type</b>	<b>This Month</b>	<b>YTD Total</b>
Highway Traffic Act	3	6
Trespass to Property Act		
Liquor Licence Act		
Mental Health Act	2	4
Smoke-Free Ontario Act	1	3
Ontario Cannabis Act	1	5
<b>Total</b>	<b>7</b>	<b>18</b>
<b>Police Action Taken</b>	<b>This Month</b>	<b>YTD Total</b>
Warnings	3	15
Charges		
Diversions		
Assist Other Officer	1	2

## Other Calls for Service

<b>Incident Type</b>	<b>This Month</b>	<b>YTD Total</b>
See "Events" tab below	0	2

## Calls for Service by Location

<b>Location</b>	<b>This Month</b>	<b>YTD Total</b>
IDCI	5	31
Fusion Youth Centre	1	1
Ingersoll Community	3	16

## Meetings

- Meetings with IDCI Principal and Vice Principal
- Workshop for Fetal Alcohol Spectrum Disorder (FASD)

## Presentations

- No presentations this month

## Events

- No events this month.

## Officer Comments

- Annual vacation time from December 17<sup>th</sup> – 31<sup>st</sup>



**Coordinator: O.P.P. Constable Patti Cote  
W.P.S. S/Pc Shaylyn Jackson**  
**E-mail: [oxfordcs@execulink.com](mailto:oxfordcs@execulink.com)**  
**Web site: [http: www.oxfordcrimestoppers.com](http://www.oxfordcrimestoppers.com)**

To: Board of Directors, Crime Stoppers of Oxford Inc.  
Cc: Inspector Tony Hymers, Oxford OPP  
Inspector Paul Hess, Woodstock PS  
Staff Sgt Jen Ormsby, Oxford OPP  
Sgt. Kevin Talsma, Woodstock PS

### **Monthly Statistics for December 2018**

**25 Total Calls received this month.**  
**17 Woodstock PS tips**  
**8 OPP tips**  
**0 Assigned/out to other Crime Stoppers programs or Agency**  
**0 Not Assigned**

### **STATS FOR OPP: TIPS RECEIVED PER ZONE**

**2 for Tillsonburg**  
**3 for Ingersoll**  
**1 for Zorra**  
**1 for Norwich**  
**0 for South West Oxford**  
**0 for East Zorra-Tavistock**  
**1 for Blandford-Blenheim**

### **Meetings/Events Attended This Month**

- December 3<sup>rd</sup> - OACS Christmas Luncheon in Etobicoke, Ontario
- December 11<sup>th</sup> – Board Meeting



**Crime of the Week Reports**

	<b>Location</b>	<b>Crime</b>	<b>This month</b>	<b>YTD</b>
<b>OPP</b>	Oxford	Break, Enters, Thefts and Mischiefs etc.	2	31
<b>WPS</b>	Woodstock	Break, Enters, Mischiefs	2	26

**Awareness**

**Media Relations:**

- Crime of the Week submissions sent to the local media outlets including print and television as well as social media which include our website

**Fundraising:**

**Promotions:**

- **January is Crime Stoppers Month**

**Upcoming Events**

- **Human Trafficking Awareness Seminar-January 16th– London Elgin Middlesex**

**Other Items:**



Co-coordinator: OPP Cst. Patti Cote, WPS S/Pc Shaylyn Jackson  
 Chairperson: Mr. Glen Blair

**Statistics**

	<b>This Month</b>	<b>YTD</b>	<b>SI (1991)</b>
Tips Received	25	368	10,042
Arrests	0	8	1088
WPS Arrests	0	2	n/a
OPP Arrests	0	6	n/a
Other Arrests (Immigration)	0	0	0
Web Tips	15	180	997 (2006)
In-House	2	55	1437 (2004)
Call Centre	9	85	2023 (2004)
E-Transfer	0	54	1349 (2004)
<b>Cases Cleared</b>			
Total Cleared	0	10	1,397
Total Charges Laid	0	33	2,692
WPS Charges	0	9	n/a
OPP Charges	0	24	n/a
Rewards Approved	3	7	1468
Property Recovered	0	40,100	\$2,263,304
Narcotics recovered	0	2335	\$7,373,894
Total Value	0	40,100	\$9,835,053

Respectfully Submitted by  
**Patti Cote, Shaylyn Jackson**  
**Police Co-coordinator**  
**Crime Stoppers of Oxford**  
**Oxford County O.P.P./Woodstock Police Service**